

Scaled data based on original data using
LM-79-08 Approved Method: Electrical and Photometric Measurements of Solid-
State Lighting Products

Test Report Prepared for
Cooper Lighting Solutions
(formerly Eaton)

Brand: McGRAW-EDISON

Report Number: P957168

Luminaire Tested: **GALN-SB9C-835-U-SLR-HSS**

Issue Date: 1/21/2025

Test Information

Test Method: LM-79-08
Report Number: P957168
TEST IS SCALED FROM IESNA LM-79-08 TEST DATA (G2-2411-289-9)
Test Lab: INNOVATION CENTER
Issue Date: 1/21/2025
Manufacturer: COOPER LIGHTING SOLUTIONS (FORMERLY EATON)
Product Line: McGRAW-EDISON
Catalog Number: GALN-SB9C-835-U-SLR-HSS
Description: GALLEON AREA AND ROADWAY HIGH DENSITY LED LUMINAIRE
(9) 80 CRI, 3500K, 615mA LIGHTSQUARES WITH 26 LEDS EACH AND SPILL LIGHT
ELIMINATOR RIGHT OPTICS WITH HOUSE SIDE SHIELD
Light Source: -
Ballast/Driver: -

Summary

Lumens per Lamp: N/A
Luminaire Lumens: 48287 lumens
Efficiency: N/A
Efficacy: 107.4 lumens/watt
Luminous Opening: Rectangular (W 1.5' x L: 1.5' x H: 0')
IES Classification: Type IV - Short
BUG Rating: B3 - U0 - G5

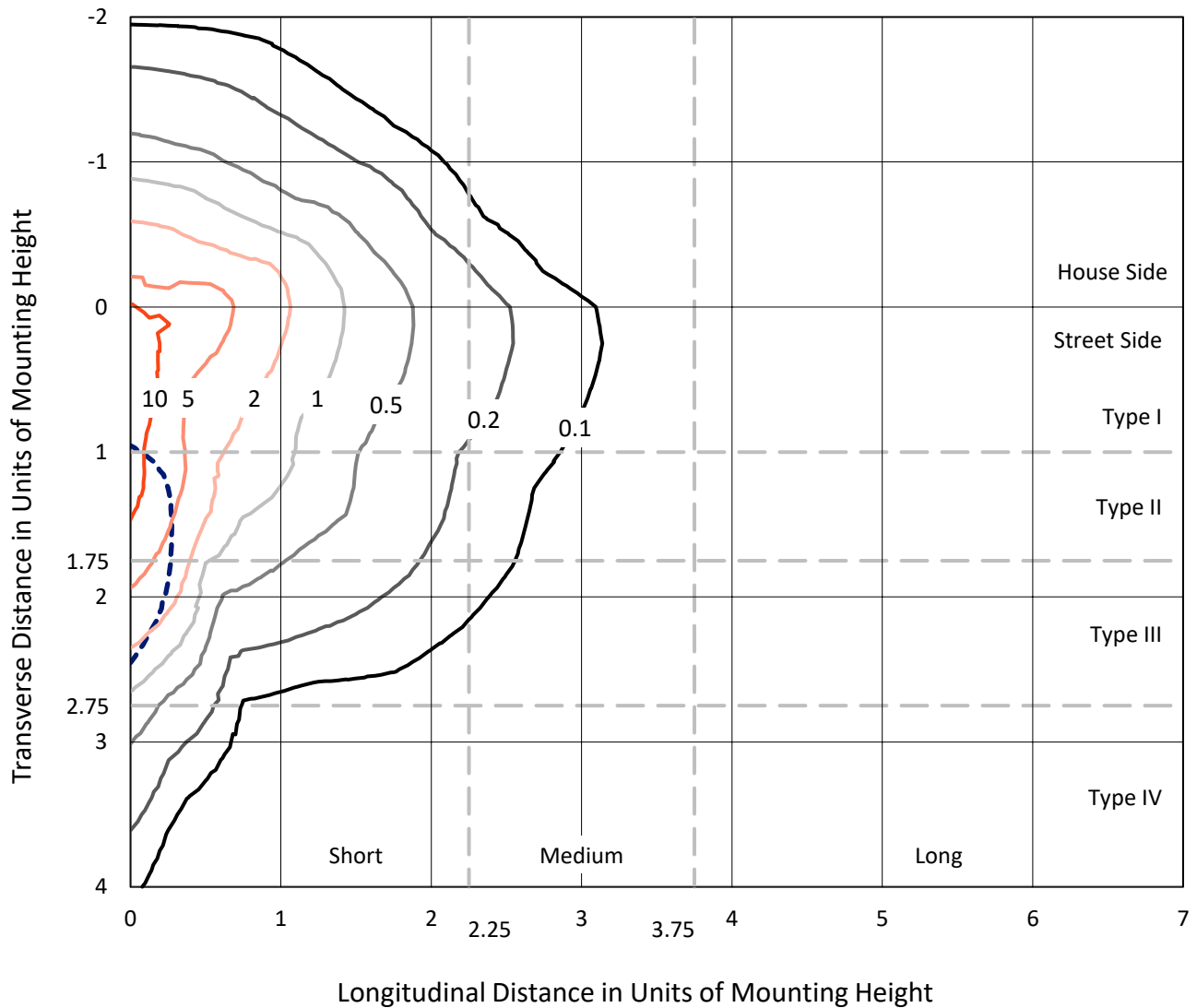
Input Watts (W): 449.8
Input Voltage (V): NR
Input Current (Ain): NR
Voltage Rise (V): NR
Power Factor: NR
Total Harmonic Distortion (THDi): NR
Frequency (hertz): 60
Stabilization Time: NR
Operation Time: NR
Ambient Temperature (°C): NR
Test Distance: 24 FT



REPORT NUMBER: P957168
 CATALOG NUMBER: GALN-SB9C-835-U-SLR-HSS

Iso-Footcandle Lines of Horizontal Illumination

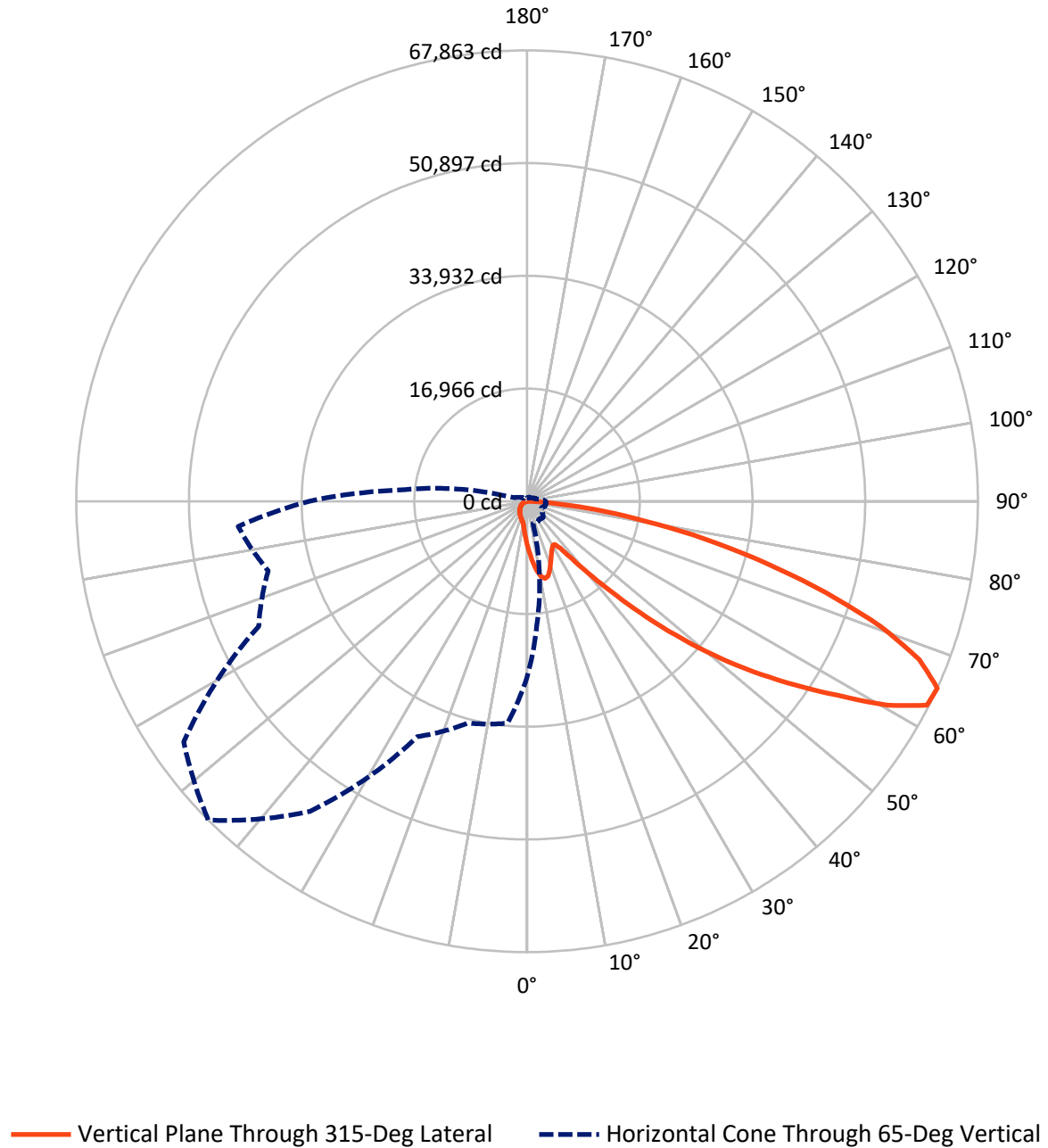
× Max cd
 - - - 1/2 Max cd



Based on 25 foot mounting height. Maximum calculated value = 14.9 fc
 Type IV - Short - N/A

REPORT NUMBER: P957168
CATALOG NUMBER: GALN-SB9C-835-U-SLR-HSS

Luminous Intensity Polar Plot



REPORT NUMBER: P957168
 CATALOG NUMBER: GALN-SB9C-835-U-SLR-HSS

FLUX DISTRIBUTION:

		Downward	Upward	Total
House Side	Lumens	6762.2	0.0	6762.2
	% Fixture	14.0	0.0	14.0
Street Side	Lumens	41524.8	0.0	41524.8
	% Fixture	86.0	0.0	86.0
Total	Lumens	48287.0	0.0	48287.0
	% Fixture	100.0	0.0	100.0

ZONAL LUMENS:

Zone	Lumens	% Fixture
0°-10°	658.3	1.4
10°-20°	1973.3	4.1
20°-30°	2907.1	6.0
30°-40°	3734.8	7.7
40°-50°	6040.4	12.5
50°-60°	10592.3	21.9
60°-70°	13253.9	27.4
70°-80°	7745.0	16.0
80°-90°	1381.8	2.9
90°-100°	0.0	0.0
100°-110°	0.0	0.0
110°-120°	0.0	0.0
120°-130°	0.0	0.0
130°-140°	0.0	0.0
140°-150°	0.0	0.0
150°-160°	0.0	0.0
160°-170°	0.0	0.0
170°-180°	0.0	0.0
0°-90°	48287.0	100.0
0°-180°	48287.0	100.0

Coefficient of Utilization



REPORT NUMBER: P957168

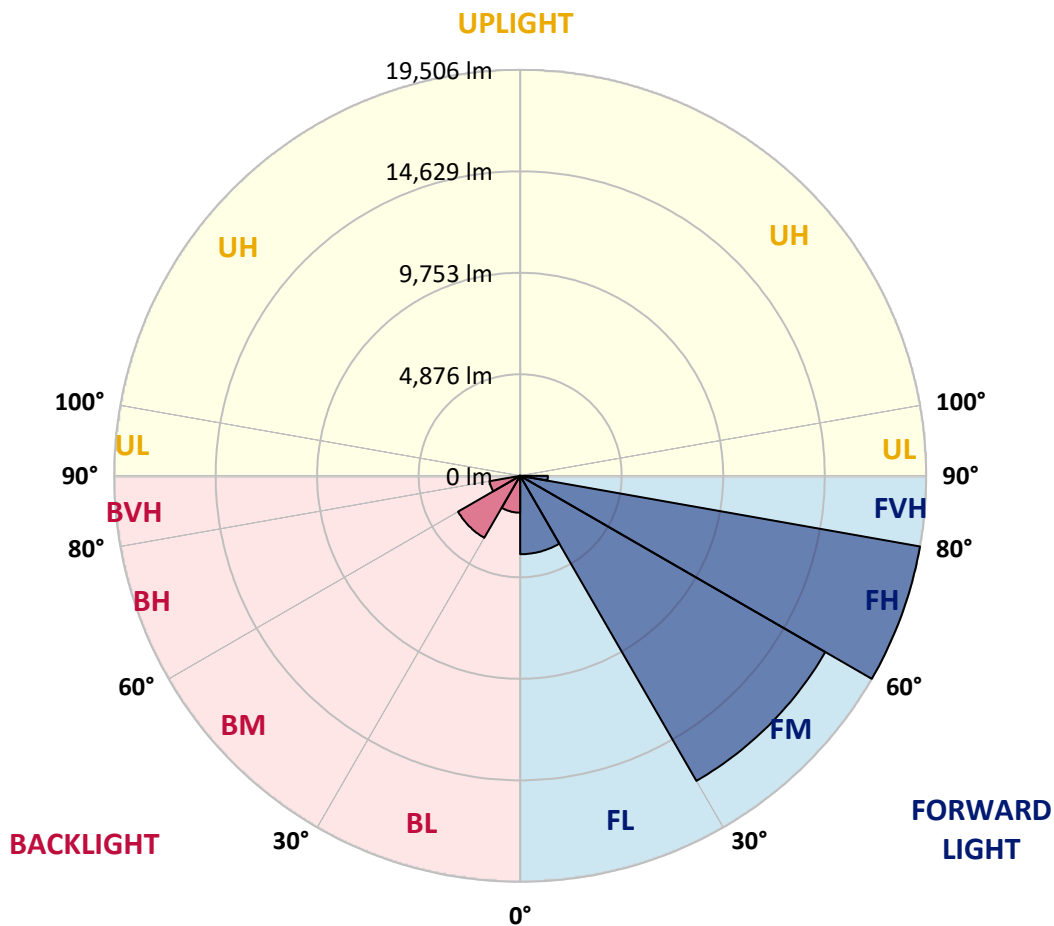
CATALOG NUMBER: GALN-SB9C-835-U-SLR-HSS

LUMINAIRE CLASSIFICATION SYSTEM LUMEN TABLE AND BUG RATING:

Zone	Lumens	% Fixture	Zone Rating/Lumen Limit		
			B	U	G
FL (0°-30°)	3766.2	7.8			
FM (30°-60°)	16924.1	35.0			
FH (60°-80°)	19505.7	40.4			G5
FVH (80°-90°)	1328.7	2.8			G5
BL (0°-30°)	1772.5	3.7	B3/2500		
BM (30°-60°)	3443.5	7.1	B3/5000		
BH (60°-80°)	1493.1	3.1	B3/2500		G3/2500
BVH (80°-90°)	53.1	0.1			G1/100
UL (90°-100°)	0.0	0.0		U0/0	
UH (100°-180°)	0.0	0.0		U0/0	

BUG Rating: B3-U0-G5

Type IV Short



REPORT NUMBER: P957168
 CATALOG NUMBER: GALN-SB9C-835-U-SLR-HSS

CANDELA DISTRIBUTION (FULL):

	0°	5°	15°	25°	35°	45°	55°	65°	75°	85°
0°	6686.2	6686.2	6686.2	6686.2	6686.2	6686.2	6686.2	6686.2	6686.2	6686.2
2.5°	7554.4	7424.7	7348.2	7158.6	6969.0	6815.9	6609.7	6473.3	6310.3	6154.0
5°	8419.3	8209.7	7956.9	7611.0	7294.9	6972.3	6659.6	6350.2	6024.2	5724.9
7.5°	9151.1	8848.4	8402.7	7943.6	7541.1	7151.9	6786.0	6376.8	5981.0	5512.0
10°	9710.0	9324.1	8738.6	8136.5	7674.2	7281.6	6925.7	6579.8	6180.6	5615.1
12.5°	10049.3	9636.8	8941.6	8236.3	7707.4	7268.3	6992.2	6839.2	6682.9	6120.7
15°	10298.8	9853.0	9084.6	8306.2	7630.9	7092.0	6889.1	7042.1	7221.8	6862.5
17.5°	10558.2	10089.2	9270.9	8336.1	7424.7	6749.4	6662.9	7058.8	7474.6	7457.9
20°	10804.4	10338.7	9433.9	8316.2	7092.0	6333.6	6410.1	6915.7	7398.1	7601.0
22.5°	11087.1	10594.8	9590.2	8239.7	6659.6	5944.4	6183.9	6689.5	7112.0	7351.5
25°	11433.1	10917.5	9809.8	8126.6	6193.9	5621.7	5954.4	6426.7	6769.4	6935.7
27.5°	11805.6	11303.3	10102.5	8066.7	5818.0	5392.2	5694.9	6114.1	6420.1	6536.5
30°	12268.0	11752.4	10448.4	8000.2	5571.8	5259.1	5425.5	5751.5	6050.8	6167.3
32.5°	12773.6	12251.4	10781.1	7840.5	5422.1	5159.4	5162.7	5368.9	5641.7	5781.4
35°	13405.7	12850.2	11137.0	7491.2	5302.4	5042.9	4906.5	5006.3	5232.5	5398.9
37.5°	14307.1	13635.2	11572.8	6992.2	5126.1	4863.3	4637.1	4660.4	4833.4	5016.3
40°	15551.2	14689.7	12085.1	6473.3	4873.3	4610.5	4341.0	4331.1	4457.5	4637.1
42.5°	17234.4	16083.5	12700.5	5977.7	4630.4	4304.5	4028.4	4011.7	4111.5	4267.9
45°	19456.5	17866.5	13455.6	5551.9	4440.8	4005.1	3732.3	3725.6	3808.8	3945.2
47.5°	22300.7	20344.7	14210.7	5262.5	4341.0	3768.9	3489.5	3502.8	3576.0	3699.0
50°	25983.1	23574.7	14440.2	5116.1	4341.0	3642.5	3273.2	3339.8	3399.7	3492.8
52.5°	30397.3	26675.0	13681.8	4983.1	4367.7	3659.1	3090.3	3233.3	3276.6	3356.4
55°	34488.8	28195.2	11762.4	4800.1	4374.3	3762.2	2933.9	3146.8	3226.7	3256.6
57.5°	36863.9	27672.9	9510.4	4490.7	4347.7	3832.1	2834.2	3040.4	3193.4	3213.4
60°	36411.5	25840.0	7002.2	4254.6	4151.4	3805.5	2804.2	2877.4	3120.2	3150.2
62.5°	32925.4	22766.4	4860.0	4071.6	3719.0	3689.1	2794.2	2621.3	2960.6	3033.7
65°	26465.4	17923.0	3432.9	3506.1	3259.9	3436.2	2741.0	2355.1	2767.6	2867.4
67.5°	19200.4	12128.3	2478.2	2840.8	2953.9	3027.1	2621.3	2162.2	2548.1	2681.1
70°	12321.2	6549.8	1739.7	1876.1	2488.2	2571.4	2415.0	1989.2	2325.2	2478.2
72.5°	8758.6	3868.7	1250.8	1314.0	1999.2	2142.2	2125.6	1796.3	2065.7	2252.0
75°	6044.2	2132.3	844.9	938.1	1450.3	1739.7	1639.9	1543.5	1749.7	1939.3
77.5°	3788.8	954.7	505.6	652.0	951.4	1367.2	1124.3	1194.2	1363.9	1540.2
80°	2109.0	369.2	282.7	432.4	518.9	994.6	622.0	768.4	1004.6	1131.0
82.5°	459.1	46.6	126.4	186.3	202.9	578.8	329.3	445.7	632.0	622.0
85°	0.0	0.0	23.3	26.6	13.3	249.5	119.8	146.4	206.2	192.9
87.5°	0.0	0.0	0.0	0.0	0.0	0.0	0.0	0.0	0.0	6.7
90°	0.0	0.0	0.0	0.0	0.0	0.0	0.0	0.0	0.0	0.0

REPORT NUMBER: P957168
 CATALOG NUMBER: GALN-SB9C-835-U-SLR-HSS

CANDELA DISTRIBUTION (continued):

90°		95°	105°	115°	125°	135°	145°	155°	165°	175°	180°
6686.2	0°	6686.2	6686.2	6686.2	6686.2	6686.2	6686.2	6686.2	6686.2	6686.2	6686.2
6014.3	2.5°	5987.6	5824.6	5704.9	5645.0	5595.1	5641.7	5668.3	5668.3	5781.4	5847.9
5541.9	5°	5425.5	5132.7	4909.9	4760.2	4670.4	4700.3	4733.6	4770.2	4913.2	5009.7
5262.5	7.5°	5036.3	4587.2	4247.9	4038.3	3928.6	3945.2	3968.5	3998.4	4138.1	4234.6
5302.4	10°	4963.1	4317.8	3838.7	3562.6	3429.6	3406.3	3393.0	3383.0	3466.2	3539.4
5754.8	12.5°	5262.5	4331.1	3662.4	3326.5	3163.5	3093.6	3013.8	2950.6	2963.9	3010.5
6440.0	15°	5798.0	4500.7	3605.9	3203.4	3000.5	2884.0	2790.9	2714.4	2697.8	2714.4
7038.8	17.5°	6410.1	4730.2	3599.2	3096.9	2844.1	2724.4	2647.9	2578.0	2554.7	2558.1
7374.8	20°	6815.9	4913.2	3579.3	2977.2	2694.4	2588.0	2521.5	2451.6	2428.3	2435.0
7281.6	22.5°	6855.9	5009.7	3549.3	2844.1	2544.7	2454.9	2388.4	2325.2	2321.9	2321.9
6932.4	25°	6639.6	5009.7	3486.1	2724.4	2401.7	2321.9	2262.0	2185.5	2198.8	2205.4
6536.5	27.5°	6303.7	4889.9	3366.4	2627.9	2278.6	2195.5	2135.6	2065.7	2082.4	2092.3
6167.3	30°	5971.0	4736.9	3223.3	2518.1	2162.2	2065.7	2022.5	1962.6	1969.3	1982.6
5801.4	32.5°	5661.7	4573.9	3053.7	2428.3	2045.8	1949.3	1916.0	1849.5	1859.5	1872.8
5442.1	35°	5355.6	4394.3	2854.1	2321.9	1939.3	1842.9	1816.3	1739.7	1746.4	1766.4
5082.8	37.5°	5026.3	4204.7	2691.1	2215.4	1836.2	1736.4	1709.8	1630.0	1636.6	1659.9
4710.3	40°	4680.3	4018.4	2531.4	2102.3	1726.4	1626.6	1603.4	1516.9	1523.5	1550.1
4344.4	42.5°	4331.1	3815.5	2408.4	1956.0	1613.3	1506.9	1483.6	1403.8	1413.7	1443.7
4025.0	45°	4008.4	3572.6	2328.5	1793.0	1506.9	1387.1	1363.9	1290.7	1310.6	1343.9
3755.6	47.5°	3732.3	3323.1	2295.3	1656.6	1393.8	1264.1	1244.1	1184.2	1217.5	1254.1
3526.1	50°	3496.1	3083.6	2252.0	1516.9	1287.3	1157.6	1137.7	1097.7	1141.0	1177.6
3369.7	52.5°	3326.5	2810.9	2158.9	1390.5	1194.2	1067.8	1061.1	1041.2	1081.1	1114.4
3253.3	55°	3180.1	2528.1	2009.2	1280.7	1111.0	991.3	997.9	988.0	1021.2	1047.8
3183.4	57.5°	3047.0	2282.0	1819.6	1194.2	1021.2	924.8	944.7	931.4	948.0	964.7
3110.2	60°	2887.4	2032.5	1593.4	1097.7	914.8	858.2	881.5	844.9	841.6	848.2
2977.2	62.5°	2651.2	1696.5	1357.2	978.0	821.6	785.0	795.0	725.2	671.9	671.9
2780.9	65°	2321.9	1363.9	1137.7	844.9	715.2	685.3	678.6	578.8	505.6	499.0
2568.0	67.5°	1939.3	1121.0	944.7	711.9	595.4	575.5	582.1	508.9	435.8	429.1
2355.1	70°	1580.1	928.1	761.8	568.8	459.1	479.0	508.9	435.8	365.9	355.9
2105.7	72.5°	1284.0	738.5	595.4	435.8	339.3	395.8	432.4	355.9	289.4	282.7
1796.3	75°	991.3	542.2	425.8	296.1	246.2	306.0	339.3	259.5	206.2	196.3
1390.5	77.5°	662.0	336.0	239.5	186.3	146.4	209.6	226.2	136.4	119.8	116.4
1011.2	80°	402.5	156.3	103.1	89.8	49.9	76.5	89.8	56.5	63.2	66.5
538.9	82.5°	202.9	43.2	16.6	3.3	0.0	0.0	26.6	13.3	26.6	33.3
146.4	85°	16.6	0.0	0.0	0.0	0.0	0.0	0.0	0.0	6.7	16.6
0.0	87.5°	0.0	0.0	0.0	0.0	0.0	0.0	0.0	0.0	0.0	0.0
0.0	90°	0.0	0.0	0.0	0.0	0.0	0.0	0.0	0.0	0.0	0.0

REPORT NUMBER: P957168
 CATALOG NUMBER: GALN-SB9C-835-U-SLR-HSS

CANDELA DISTRIBUTION (continued):

185°		195°	205°	215°	225°	235°	245°	255°	265°	270°	275°
6686.2	0°	6686.2	6686.2	6686.2	6686.2	6686.2	6686.2	6686.2	6686.2	6686.2	6686.2
5874.5	2.5°	6060.8	6200.5	6333.6	6546.5	6766.0	6982.3	7201.8	7414.7	7491.2	7547.8
5072.9	5°	5362.3	5625.1	5931.1	6353.6	6806.0	7271.7	7744.0	8176.5	8372.7	8505.8
4317.8	7.5°	4640.4	4983.1	5422.1	6057.5	6766.0	7507.8	8249.6	8931.6	9247.6	9503.7
3605.9	10°	3925.2	4297.8	4853.3	5578.5	6536.5	7601.0	8625.5	9563.6	9972.8	10295.4
3093.6	12.5°	3296.5	3645.8	4227.9	5029.6	6177.3	7527.8	8841.8	9969.4	10451.8	10814.4
2727.7	15°	2854.1	3100.3	3615.9	4480.8	5751.5	7291.6	8855.1	10162.4	10691.3	11070.5
2574.7	17.5°	2608.0	2691.1	3027.1	3921.9	5279.1	6982.3	8732.0	10228.9	10794.4	11147.0
2438.3	20°	2474.9	2488.2	2581.3	3196.7	4673.7	6692.9	8615.6	10295.4	10890.9	11186.9
2341.8	22.5°	2368.4	2368.4	2391.7	2614.6	3892.0	6346.9	8579.0	10411.9	11023.9	11206.9
2232.1	25°	2272.0	2272.0	2278.6	2338.5	3083.6	5818.0	8555.7	10591.5	11206.9	11256.8
2122.3	27.5°	2172.2	2175.5	2175.5	2208.8	2484.9	5099.5	8455.9	10824.3	11426.4	11323.3
2015.8	30°	2072.4	2079.0	2079.0	2102.3	2198.8	4257.9	8259.6	11103.8	11712.5	11409.8
1909.4	32.5°	1972.6	1979.2	1979.2	1999.2	2069.1	3399.7	8013.5	11359.9	12001.9	11446.4
1806.3	35°	1869.5	1879.5	1872.8	1899.4	1972.6	2704.4	7700.8	11616.0	12314.6	11562.8
1706.5	37.5°	1766.4	1773.0	1769.7	1796.3	1879.5	2335.2	7338.2	11809.0	12740.4	11822.3
1600.0	40°	1663.2	1659.9	1659.9	1689.8	1779.7	2228.7	6882.5	12115.0	13352.5	12278.0
1493.6	42.5°	1556.8	1556.8	1550.1	1583.4	1693.2	2148.9	6446.7	12663.9	14243.9	13003.2
1393.8	45°	1460.3	1457.0	1443.7	1473.6	1610.0	2009.2	6293.7	13688.4	15561.2	14177.4
1294.0	47.5°	1367.2	1363.9	1330.6	1357.2	1510.2	1882.8	6865.8	15365.0	17387.5	15903.9
1214.2	50°	1284.0	1287.3	1224.1	1247.4	1410.4	1786.3	8106.6	17540.5	19812.5	18229.1
1147.6	52.5°	1207.5	1207.5	1124.3	1137.7	1287.3	1699.8	9287.5	19898.9	23012.5	21472.4
1077.8	55°	1131.0	1124.3	1031.2	1037.9	1164.3	1576.7	9463.8	22200.9	27376.8	26352.3
1001.3	57.5°	1044.5	1031.2	944.7	944.7	1051.2	1486.9	8203.1	23970.5	32792.3	33524.2
858.2	60°	938.1	928.1	871.5	854.9	961.3	1566.8	5788.1	24176.8	36285.1	43061.2
681.9	62.5°	801.7	815.0	785.0	761.8	874.9	1626.6	3429.6	22516.9	35440.2	46094.9
528.9	65°	632.0	685.3	678.6	662.0	961.3	1370.5	2025.8	19330.1	32848.9	43646.6
462.4	67.5°	538.9	575.5	565.5	565.5	1007.9	1041.2	1274.0	15102.2	29282.9	40742.6
385.9	70°	459.1	495.6	459.1	459.1	761.8	632.0	881.5	10544.9	25434.2	37529.2
309.4	72.5°	379.2	415.8	375.9	349.3	608.7	472.4	645.3	6589.7	21781.7	34182.8
219.5	75°	289.4	332.6	302.7	269.4	402.5	352.6	489.0	3828.8	18046.1	29246.3
133.1	77.5°	183.0	239.5	226.2	189.6	296.1	256.1	352.6	2278.6	13924.6	22852.8
79.8	80°	113.1	123.1	126.4	119.8	169.6	173.0	239.5	1297.3	9530.3	15927.1
49.9	82.5°	73.2	73.2	56.5	63.2	83.2	99.8	136.4	489.0	5601.8	9696.7
29.9	85°	53.2	46.6	29.9	29.9	39.9	49.9	53.2	149.7	2272.0	3828.8
13.3	87.5°	26.6	23.3	10.0	13.3	20.0	16.6	13.3	6.7	572.2	1224.1
0.0	90°	0.0	0.0	0.0	0.0	0.0	0.0	0.0	0.0	0.0	0.0

REPORT NUMBER: P957168
 CATALOG NUMBER: GALN-SB9C-835-U-SLR-HSS

CANDELA DISTRIBUTION (continued):

285°		295°	305°	315°	325°	335°	345°	355°	360°
6686.2	0°	6686.2	6686.2	6686.2	6686.2	6686.2	6686.2	6686.2	6686.2
7674.2	2.5°	7740.7	7843.8	7850.5	7850.5	7760.7	7757.3	7574.4	7554.4
8805.2	5°	9114.5	9181.1	9197.7	9164.4	8984.8	8851.7	8495.8	8419.3
9959.5	7.5°	10371.9	10505.0	10505.0	10425.2	10132.4	9859.7	9344.1	9151.1
10914.1	10°	11376.5	11529.5	11496.3	11333.3	10964.0	10588.2	9962.8	9710.0
11493.0	12.5°	11865.5	12021.9	11935.4	11749.1	11389.8	10994.0	10335.3	10049.3
11659.3	15°	11855.5	11812.3	11722.5	11699.2	11526.2	11226.8	10611.4	10298.8
11556.2	17.5°	11433.1	11067.2	10997.3	11230.2	11449.7	11376.5	10850.9	10558.2
11310.0	20°	10764.5	10125.8	10062.6	10508.3	11133.7	11453.0	11073.8	10804.4
10954.1	22.5°	10059.2	9370.7	9224.3	9716.6	10658.0	11476.3	11356.6	11087.1
10561.5	25°	9390.6	8698.7	8552.4	9011.4	10129.1	11436.4	11662.6	11433.1
10185.7	27.5°	8831.8	8163.2	8026.8	8485.8	9620.2	11323.3	11968.6	11805.6
9813.1	30°	8399.3	7780.6	7680.8	8123.2	9181.1	11183.6	12357.8	12268.0
9467.1	32.5°	8146.5	7694.1	7730.7	8093.3	8944.9	11030.6	12730.4	12773.6
9297.5	35°	8396.0	8416.0	8735.3	8885.0	9164.4	11007.3	13236.0	13405.7
9500.4	37.5°	9636.8	10328.7	10990.7	10867.6	10238.9	11276.7	13991.1	14307.1
10385.2	40°	11749.1	13169.5	14243.9	13774.9	12191.5	12101.7	15078.9	15551.2
11955.3	42.5°	14330.4	16738.8	18508.5	17251.1	14709.6	13545.4	16632.3	17234.4
13854.7	45°	17054.8	21139.7	23927.3	21312.7	17394.1	15567.9	18984.2	19456.5
15634.4	47.5°	19925.6	26488.7	30094.6	25816.7	19882.3	17869.8	22190.9	22300.7
17320.9	50°	23065.7	32353.2	36381.6	30317.4	22284.0	20507.7	26109.5	25983.1
19286.9	52.5°	26056.2	38384.1	42535.6	34838.1	24393.0	23780.9	30656.7	30397.3
21974.7	55°	28910.3	44411.7	48726.1	39182.5	26382.2	28105.3	36058.9	34488.8
25850.0	57.5°	32220.2	49830.5	55106.3	43546.8	29163.2	33720.4	42099.8	36863.9
33271.4	60°	37113.4	55987.8	62321.4	49527.8	34452.2	39621.6	44265.3	36411.5
42159.7	62.5°	43360.5	61649.5	67567.3	55389.0	39764.6	40732.6	41075.2	32925.4
40346.8	65°	44574.7	63083.2	67863.3	56955.8	39079.4	34552.0	33534.1	26465.4
36039.0	67.5°	41354.7	60491.9	63725.2	54038.5	34568.7	26701.6	25164.7	19200.4
33211.5	70°	37742.1	55552.0	56513.4	49078.7	30403.9	19639.5	16994.9	12321.2
31275.5	72.5°	34039.8	48962.3	46973.1	42622.1	26721.5	14300.5	12258.0	8758.6
28517.8	75°	29642.2	40296.9	37000.3	35413.6	22124.4	11223.5	8868.4	6044.2
24529.4	77.5°	23737.7	28364.8	27483.3	27450.0	16625.7	8199.7	5917.8	3788.8
19163.8	80°	16745.4	18408.7	17959.6	20674.0	11153.7	5947.7	3562.6	2109.0
13339.1	82.5°	8106.6	10179.0	10448.4	12311.3	5425.5	3499.4	821.6	459.1
5215.9	85°	3173.5	4909.9	4141.5	4673.7	1523.5	974.7	20.0	0.0
858.2	87.5°	355.9	568.8	522.3	412.5	186.3	39.9	0.0	0.0
0.0	90°	0.0	0.0	0.0	0.0	0.0	0.0	0.0	0.0

(END OF REPORT)